



Sheila Dixon
Mayor

CITY OF BALTIMORE
LEPC
LOCAL EMERGENCY
PLANNING COMMITTEE



Robert Maloney
Director

General Meeting
November 7, 2008

9:00 AM – 11:30 AM
War Memorial Building
101 N. Gay St.

Meeting Agenda

❖ 9:00 Sign-in, Networking, and Breakfast

❖ 9:20 Adoption of Prior Meeting Minutes and Announcements

PROGRAM/SECTOR REPORTS

❖ 9:25 Government

- Incidents & Events
 - Tropical Storm Hanna – 9/6/08
 - Storms and flooding – 9/27/08
 - Conduit/manhole fires – multiple
- Training & Exercises
 - MCOC Exercise – 6/25/08
 - Operation Purple Haze – 8/2/08
 - Operation Swift Strike – 10/18/08
 - Courts COOP TTX – 10/31/08
- Hazmat/WMD
- Public Health Preparedness
- Law Enforcement

Meeting Agenda (Cont'd)

- ❖ **9:50 Citizens**
 - **CERT**
 - **RACES**
 - **Community Reports**

- ❖ **10:05 Businesses**
 - **SBIMAP**
 - **BECON**
 - **Non-Profits**
 - **Other**

- ❖ **10:20 Old Business**

- ❖ **10:25 New Business**

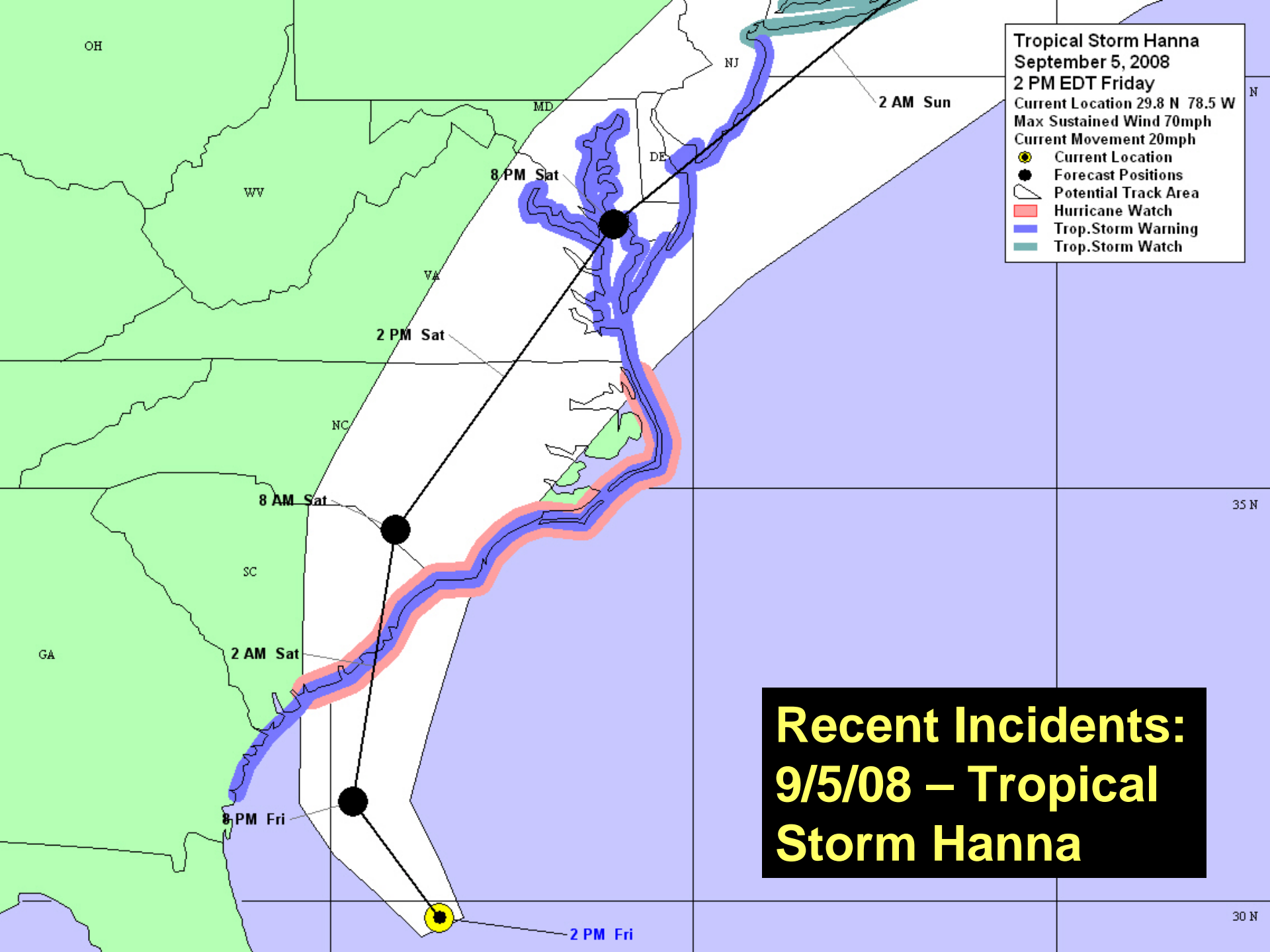
Meeting Agenda (Cont'd)

PRESENTATIONS

❖ 10:20 Power Outages: Preparedness and Response

Representatives from BGE and the City of Baltimore will discuss topics including:

- The power grid
- BGE storm preparation/service restoration
- Generators: selection, operation, and safety
- Planning for power outages in your facility



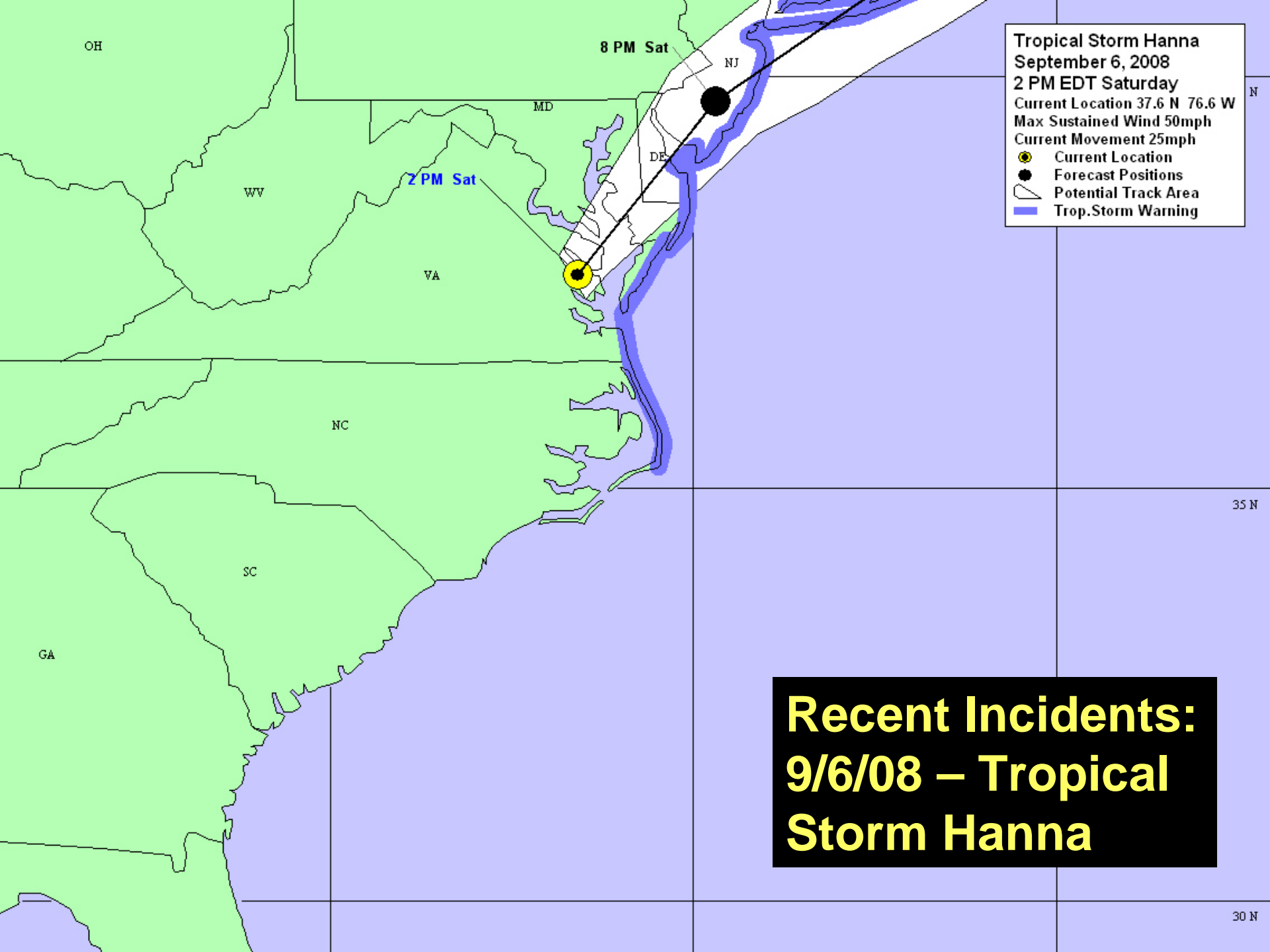
Tropical Storm Hanna
September 5, 2008
2 PM EDT Friday
Current Location 29.8 N 78.5 W
Max Sustained Wind 70mph
Current Movement 20mph

- Current Location
- Forecast Positions
- Potential Track Area
- Hurricane Watch
- Trop. Storm Warning
- Trop. Storm Watch

Recent Incidents:
9/5/08 – Tropical
Storm Hanna

Recent Incidents: 9/6/08 – Tropical Storm Hanna





Tropical Storm Hanna
September 6, 2008
2 PM EDT Saturday
Current Location 37.6 N 76.6 W
Max Sustained Wind 50mph
Current Movement 25mph

- Current Location
- Forecast Positions
- ▬ Potential Track Area
- ▬ Trop. Storm Warning

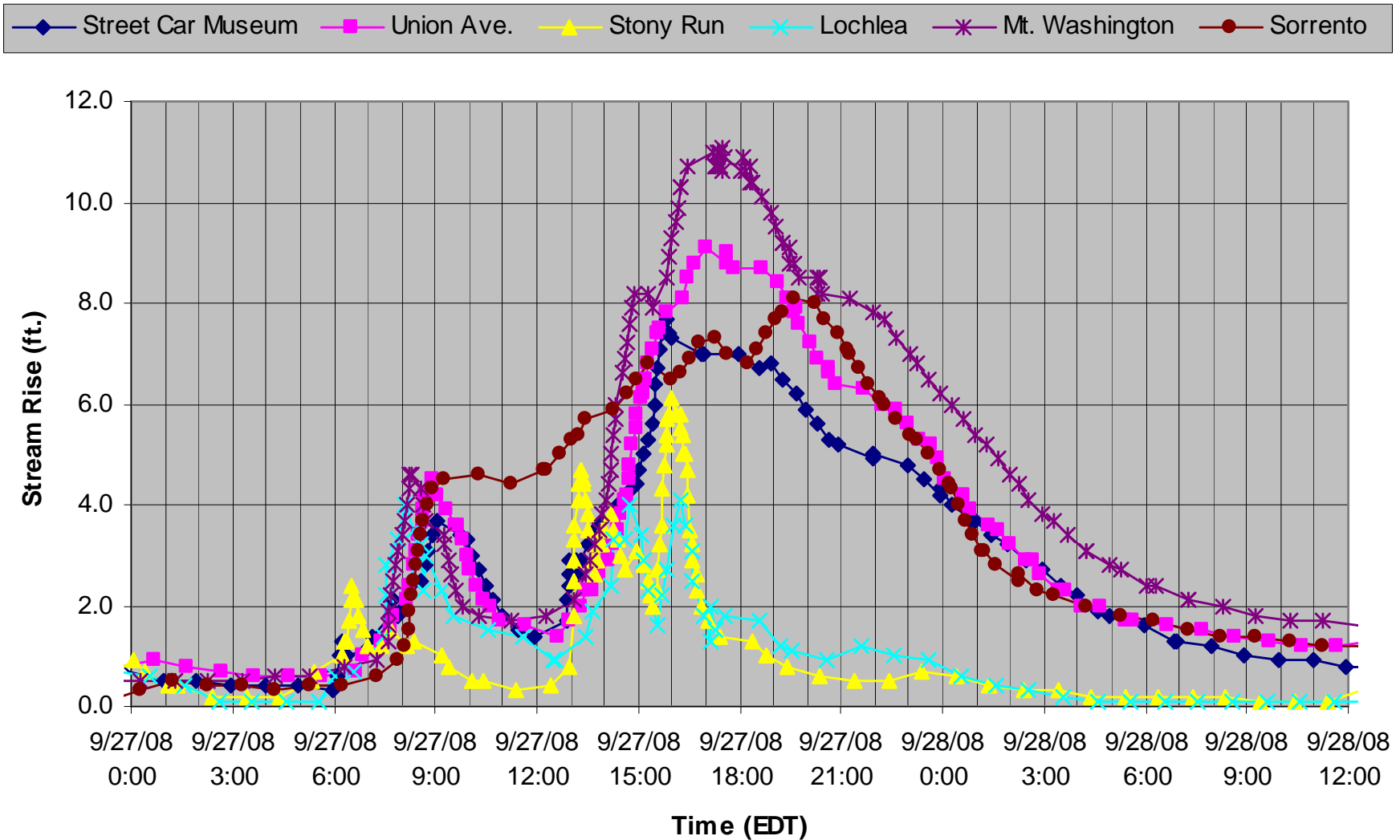
Recent Incidents:
9/6/08 – Tropical
Storm Hanna

35 N

30 N

Recent Incidents: 9/27/08 – Storms & Flooding

Compare Stream Rise for Stations in the Jones Falls Watershed Storms on 9/26-28/2008



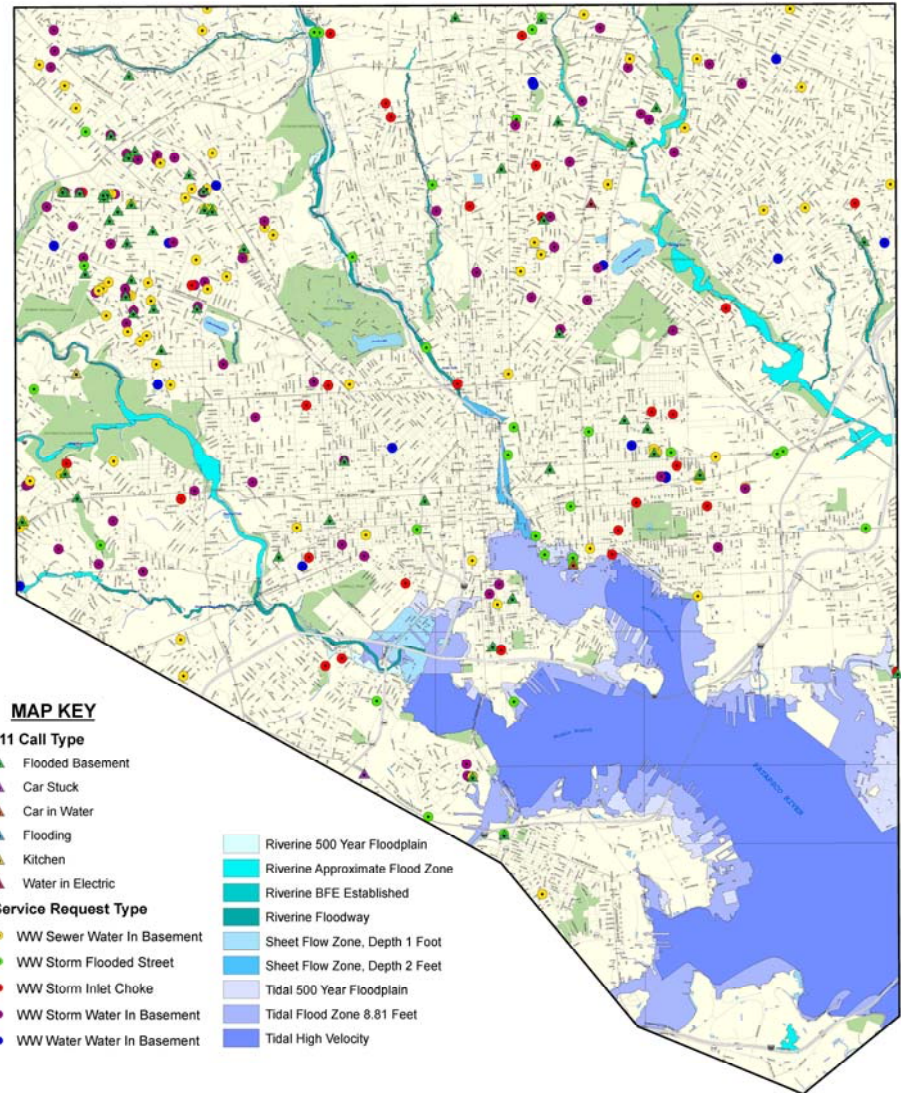
Recent Incidents: 9/27/08 – Storms & Flooding



Smith Ave. Bridge

Recent Incidents: 9/27/08 – Storms & Flooding

City of Baltimore Service Requests & 911 Calls September 27-28 2008 Storm



**Sheila Dixon
Mayor**

Baltimore City, MD
29 September 2008

DISCLAIMER:
This information was prepared and furnished in good faith and is intended to provide a general overview of the information. It is not intended to be used as a basis for any legal or other action. The City of Baltimore is not responsible for any errors or omissions in this information. The City of Baltimore is not responsible for any damages, including consequential damages, arising from the use of this information. The City of Baltimore is not responsible for any actions taken based on this information. The City of Baltimore is not responsible for any actions taken based on this information.





**Recent Incidents:
7/13 – Underground Fire
300 N. Charles St.**



BOB MALONEY OEM SIT REP 0915
 JERRY YOUNG DPW 1030
 Mr. Baker — City Conduit-DOT
 D. CHRISTIAN ← DOWNTOWN PARTNERSHIP 410-912-5990
 Commander Sheppard → POLICE
 EUGENE DAILEY — TRANSPORTATION ^{Under} _{Trucks} Conduit DOT
 Jeffrey Hartman — Transportation
 COLA FOXV ← Transportation
 AL ARGO ← MTA 413-838-4901
 MIKE NIKLOSOVICH VERIZON 410-913-0812
 PHILIP CARLY
 CHARLIE BURTOW
 PIO — JIC — VERIZON, BGAUDE



Recent Incidents:
7/13 – Underground Fire
300 N. Charles St.

Recent Incidents: 7/13 – Underground Fire 300 N. Charles St.



DOT

BCFD

BPD

PIO

DPW

MTA

VERIZON

**DPOB
(Off Camera)**

**BGE
(Down range)**



**Recent Incidents:
10/15 & 10/17 – Underground Fires
Greene & Redwood**



RECENT INCIDENTS SUMMARY		
DATE	LOCATION	TYPE
7/1/08	Various	Operation Helping Hand Phase II begins
7/13/08	300 N. Charles St.	Conduit fire
7/24/08	St. Agnes Hospital	Water leak
7/31/08	7 N. Calvert St.	Water leak
8/2/08	3300 Chestnut Ave.	Church fire
8/16/08	4800 Edmondson Ave.	Heating oil spill
8/25/08	Inner Harbor/Canton	Olive oil spill
9/5/08	Citywide	Tropical Storm Hanna
9/8/08	Edmondson Shopping Center	4-alarm fire
9/27/08	Citywide	Storm & inland flooding
10/5/08	1800 Worcester St.	3-alarm fire
10/15/08	Redwood & Greene	Underground fire
10/17/08	Redwood & Greene	Underground fire
10/31/08	South Baltimore	Power outage

Operation Purple Haze



Operation Purple Haze Exercise Overview

❖ Type of Exercise

Full-Scale

❖ Exercise Date

August 2, 2008

❖ Duration

5 Hours

❖ Location

M&T Bank Stadium, Baltimore, MD

❖ Scenario

Radiological Dispersal Device (RDD)


Overview Continued...

Number of Participants

❖ Players:	218
❖ Controllers:	35
❖ Evaluators:	81
❖ Observers / VIPs:	38
❖ Victim Role Players:	378
❖ Over 30 Participating Agencies	

Target Capabilities

- ❖ Citizen Evacuation and Shelter-in-place
- ❖ WMD/HazMat Response and Decontamination
- ❖ Responder Safety and Health
- ❖ Triage and Pre-Hospital Treatment
- ❖ Onsite Incident Management
- ❖ Communications
- ❖ Emergency Public Information and Warning





November 7, 2006

Baltimore City LEPC



more

Operation Swift Strike



Operation Swift Strike



Operation Swift Strike



TRAINING & EXERCISE SUMMARY

DATE	NAME	TYPE	SCENARIO	SPONSORS
8/2/08	Operation Purple Haze	Full-Scale	Radiological	Ravens, MSA, City
8/27/08	Charm Challenge	TTX	COOP	Federal Executive Board
9/17/08	Operation Swift Strike	Full-Scale	Chemical	MTA, City
10/31/08	NA	TTX	COOP	Admin. Office of the Courts, MD Judiciary

Citizen Preparedness Programs





Update!

❖ Teams continue to train!!

- Waverly
- Mt. Winans
- Westport
- Cherry Hill
- Park Rangers
- Aegon (Downtown)

❖ Website is fully up!!! Take a look!

- www.baltimorecitycert.com
- Preparedness Info!
- Training opportunities online!
- Pictures/Updates/Contacts
- “Hands-on” Training calendar updated weekly!



Baltimore City CERT Recent Training!



2004.01.22

Baltimore City



- ❖ Held first re-organized meeting (6/2)...
- ❖ Mission
 - Utilize and connect all available resources.
 - **Preparedness messages to reach everyone!**
- ❖ Target Audience
 - Vulnerable Populations
 - Community organizations
 - Schools
 - Businesses
 - Faith-Based Community
 - City Wide Outreach/ Mass Media



Community Reports



Private Sector Programs

The logo for CEAS (Corporate Emergency Access System) features a red square with white diagonal stripes on the left, followed by the letters "CEAS" in a large, bold, black sans-serif font. Below "CEAS" is the text "CORPORATE EMERGENCY ACCESS SYSTEM" in a smaller, black, all-caps sans-serif font.

CEAS
CORPORATE EMERGENCY ACCESS SYSTEM

A horizontal banner with a yellow background. On the right side, there is a silhouette of a lighthouse with two beams of light shining outwards. The word "BECON" is written in large, bold, black, all-caps sans-serif font across the center of the banner.

BECON

The logo for SBIMAP features the word "SBIMAP" in a large, bold, green, italicized sans-serif font, centered within a white rectangular box.

SBIMAP

Upcoming LEPC General Meetings

❖ January/February 2009

❖ **Please send us your presentation topic ideas or agenda items**

Save the Date!

2009 EPA Region III
Emergency Preparedness &
Prevention Conference

** Baltimore Hyatt **

November 14-19, 2009